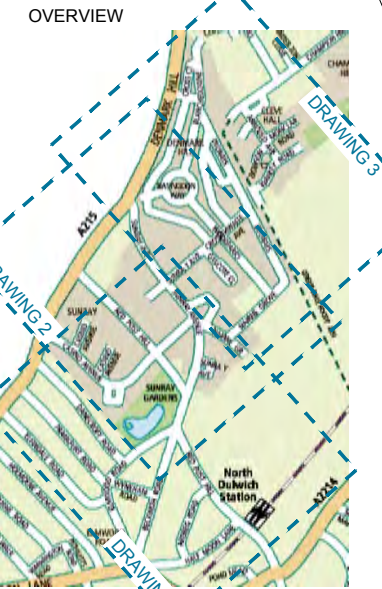


LEGEND / NOTES.



PARKING BAYS

Type of parking bay	Symbol
Permit bay	
Permit + paid bay	
Disabled bay (existing)	
Time limited parking bay	

ROAD MARKINGS

Type of road marking	Colour on plan
Double yellow line (existing)	
Double yellow line (proposed)	
Single yellow line (existing)	

OTHER FEATURES

Description	Colour on plan
Restricted Parking Zone	
Permit Parking Area	
Public highway	
Non-public highway	
Dropped kerb	
Pedestrian crossing	
Boundary of study area	

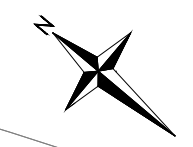
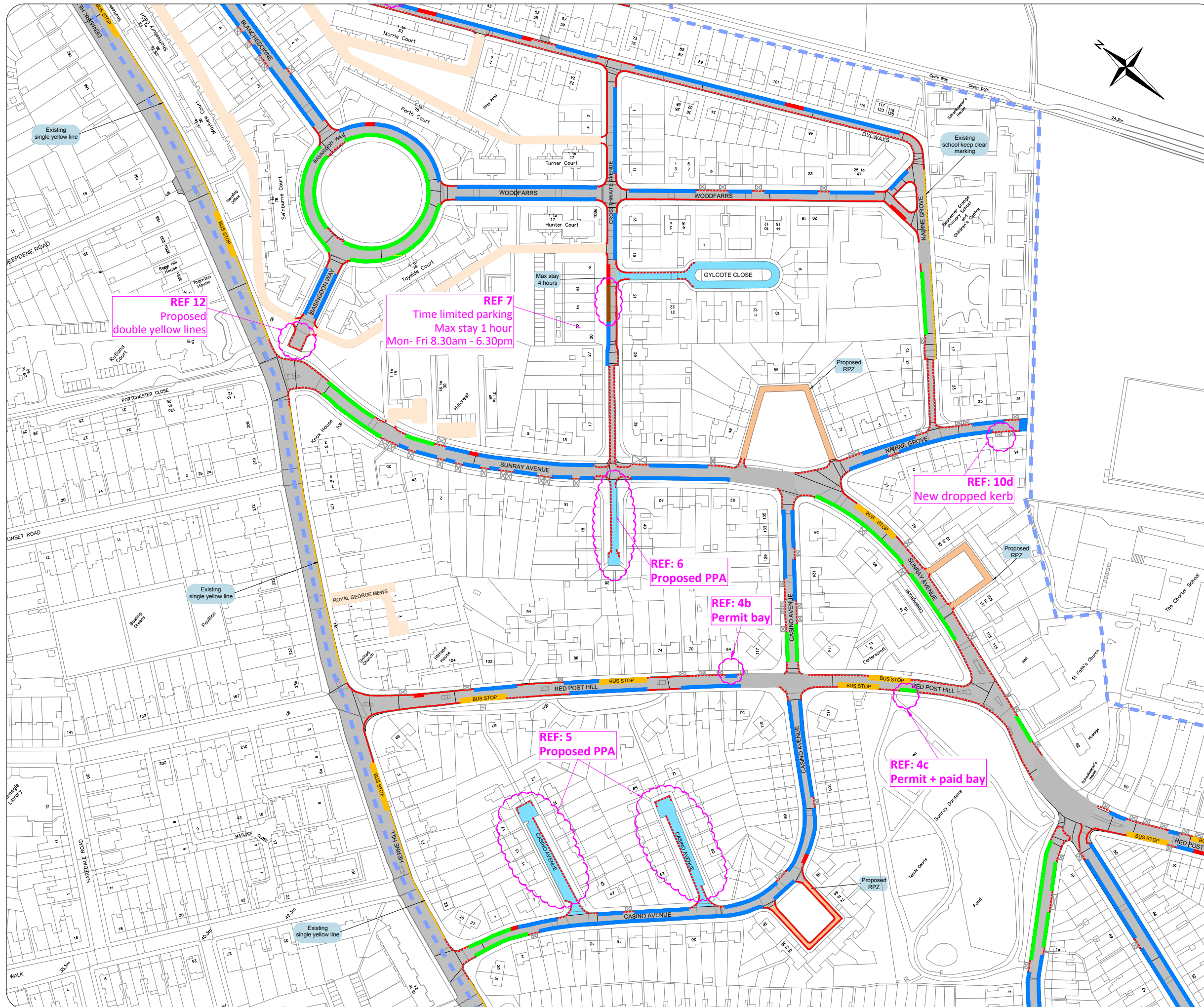
Design amendment
See "North Dulwich and Denmark Hill parking project" report Table 26 - reference as indicated on plan

No.	Date	Revision

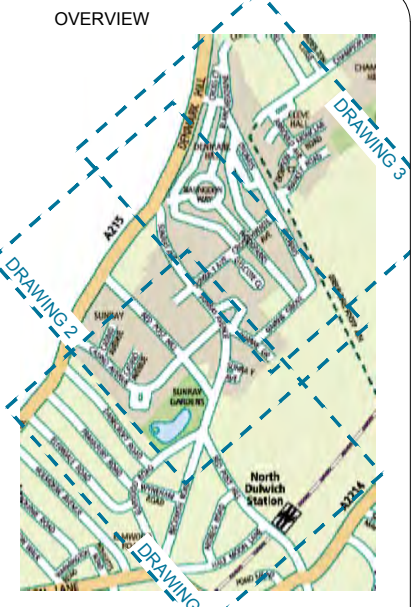


Shaping Southwark's Highways
PUBLIC REALM PROJECTS TEAM 160 TOOLEY STREET SE1P 5LX

Project		North Dulwich and Denmark Hill parking study	
Title		Proposed design Drawing 1 of 3	
Contract No.	-	Drawn	JF
Scale	NOT TO SCALE	Designed	JF
Drawing No.	1072-NDDH-DD-001	Checked	PG
Date Drawn	18 August 2015	Approved	TW
Date Issued	25 Sep 2015	Rev.	A



LEGEND / NOTES.



PARKING BAYS

Type of parking bay	Symbol
Permit bay	
Permit + paid bay	
Disabled bay (existing)	
Time limited parking bay	

ROAD MARKINGS

Type of road marking	Colour on plan
Double yellow line (existing)	
Double yellow line (proposed)	
Single yellow line (existing)	

OTHER FEATURES

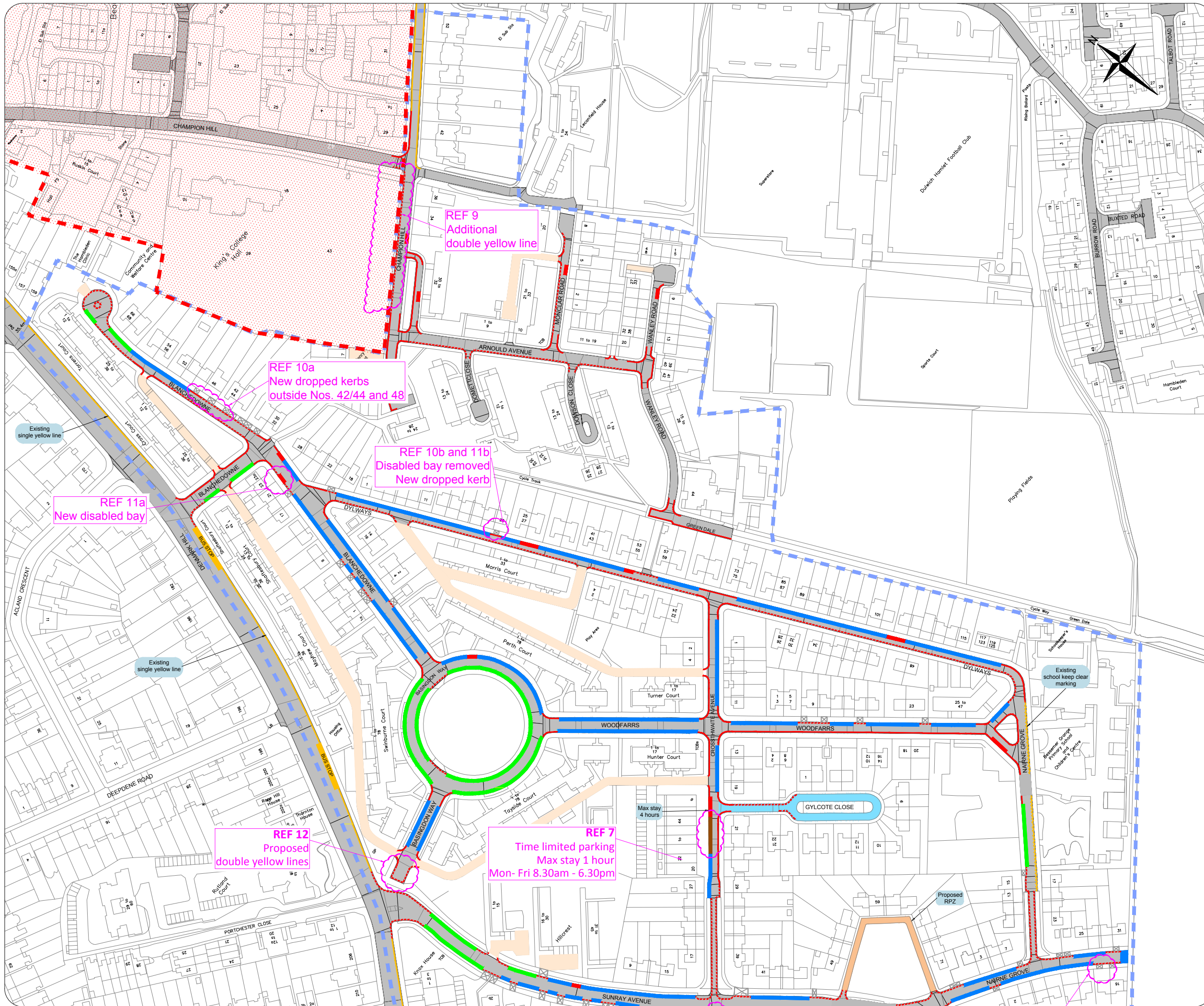
Description	Colour on plan
Restricted Parking Zone	
Permit Parking Area	
Public highway	
Non-public highway	
Dropped kerb	
Pedestrian crossing	
Boundary of study area	

Design amendment
 See "North Dulwich and Denmark Hill parking project" report Table 26 - reference as indicated on plan

No.	Date	Revision



Project		North Dulwich and Denmark Hill parking study	
Title		Proposed design Drawing 2 of 3	
Contract No.	-	Drawn	JF
Scale	NOT TO SCALE	Checked	PG
Drawing No.	1072-NDDH-DD-002	Approved	TW
Date Issued	18 August 2015	Date Issued	25 Sep 2015



REF 9
Additional
double yellow line

REF 10a
New dropped kerbs
outside Nos. 42/44 and 48

REF 10b and 11b
Disabled bay removed
New dropped kerb

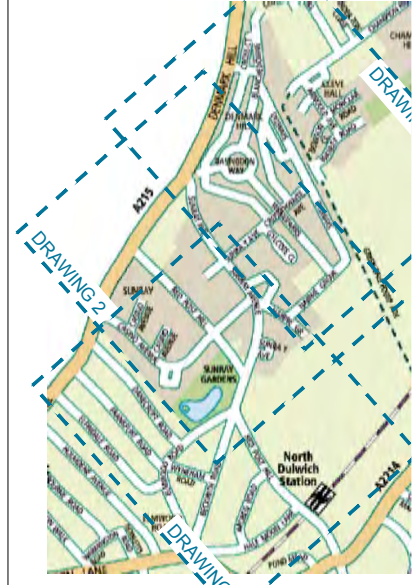
REF 11a
New disabled bay

REF 12
Proposed
double yellow lines

REF 7
Time limited parking
Max stay 1 hour
Mon- Fri 8.30am - 6.30pm

LEGEND / NOTES.

OVERVIEW



PARKING BAYS

Type of parking bay	Symbol
Permit bay	
Permit + paid bay	
Disabled bay (existing)	
Time limited parking bay	

ROAD MARKINGS

Type of road marking	Colour on plan
Double yellow line (existing)	
Double yellow line (proposed)	
Single yellow line (existing)	

OTHER FEATURES

Description	Colour on plan
Restricted Parking Zone	
Permit Parking Area	
Public highway	
Non-public highway	
Dropped kerb	
Pedestrian crossing	
Boundary of study area	

Design amendment
See "North Dulwich and Denmark Hill parking project" report Table 26
- reference as indicated on plan

No.	Date	Revision



Project		North Dulwich and Denmark Hill parking study	
Title		Proposed design Drawing 3 of 3	
Contract No.	-	Drawn	
Scale	NOT TO SCALE	Designed	
Drawing No.	1072-NDDH-DD-003	Checked	
Date Drawn	18 August 2015	Approved	
Date Issued	25 Sep 2015		